

Lower Thames Crossing 9.171 Utility Working Areas in Ancient Woodland

Infrastructure Planning (Examination
Procedure) Rules 2010

Volume 9

DATE: November 2023
DEADLINE: 7

Planning Inspectorate Scheme Ref: TR010032
Examination Document Ref: TR010032/EXAM/9.171

VERSION: 1.0

Lower Thames Crossing

9.171 Utility Working Areas in Ancient Woodland

List of contents

	Page number
1 Introduction	1
2 Schedule of plans in this document.....	2

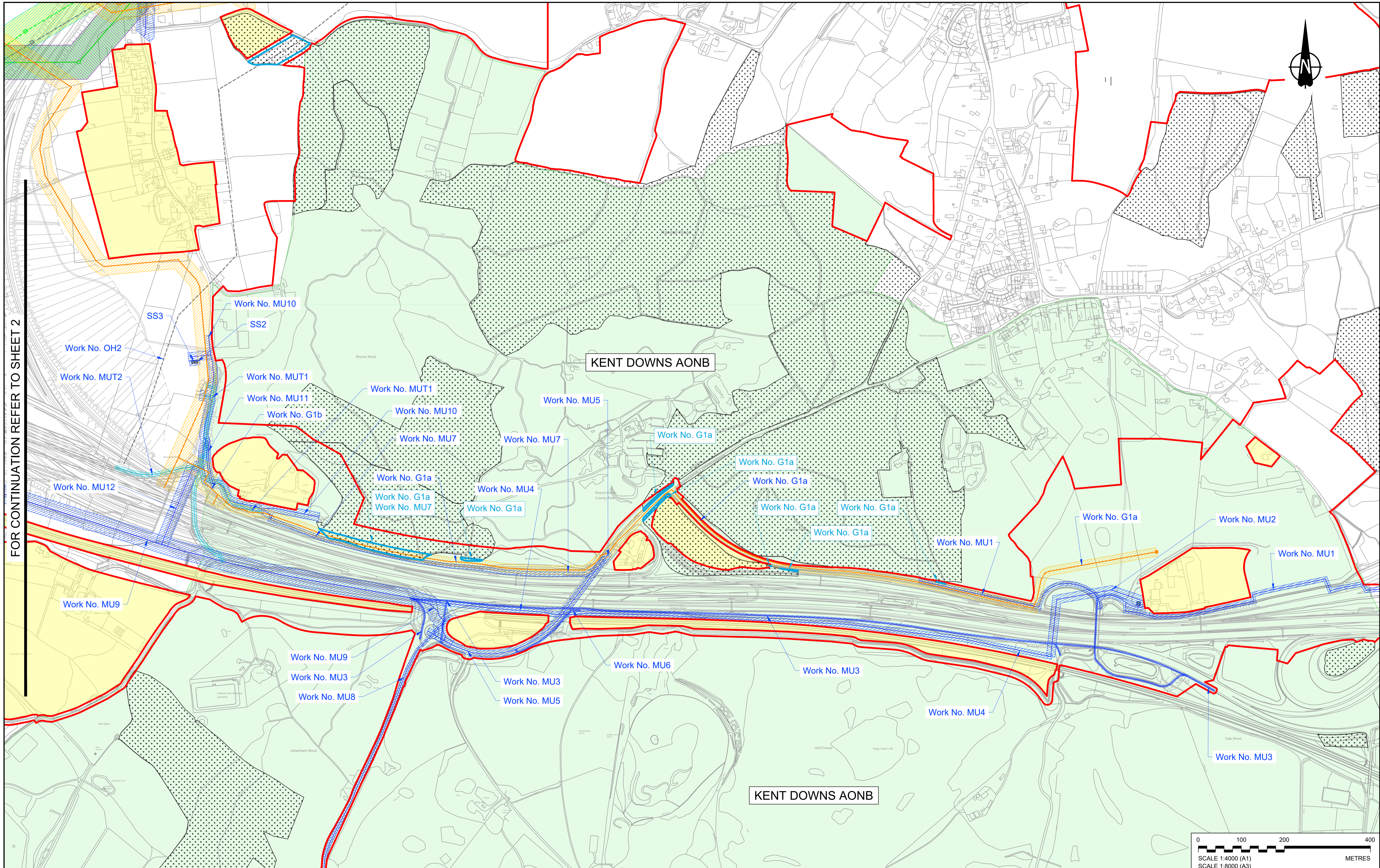
1 Introduction

- 1.1.1 This document has been prepared in response to Action 6 from Issue Specific Hearing 9 requesting a plan overlaying the extent of ancient woodland proposed to be removed onto the proposed utility works, as offered by the Applicant in 9.132 Post-event submissions, including written submission of oral comments, for ISH9 [[REP6-090](#)].
- 1.1.2 These plans are designed to be viewed on a screen and are shown at a nonstandard scale (approximately 1:4000) which does not match those prescribed in Regulation 5(3) of the Infrastructure Planning (Applications: Prescribed Forms and Procedure) Regulations 2009. This scale was chosen as it is better suited to the type of information displayed and so that interested parties can see the extents of the scheme more easily on one sheet, rather than across multiple sheets.
- 1.1.3 These plans show the same information and design as shown within the 2.6 Works Plans [[REP4-040](#) and [REP5-018](#)] and in the Figure 2.4 Environmental Masterplan [[REP4-124](#), [REP3-100](#) and [REP4-129](#)]. It should be noted that the utility working areas shown are only the ones that impact Ancient Woodland and do not represent the entirety of the Project and its proposed utility working areas.

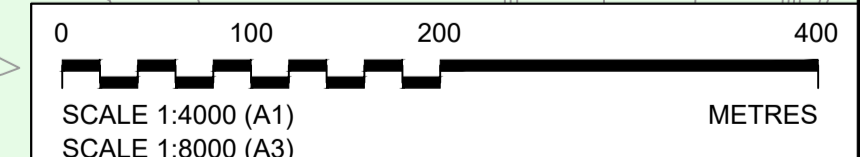
2 Schedule of plans in this document

Document title	Revision
UTILITY WORKING AREAS IN ANCIENT WOODLAND SHEET 1	P01
UTILITY WORKING AREAS IN ANCIENT WOODLAND SHEET 2	P01
UTILITY WORKING AREAS IN ANCIENT WOODLAND SHEET 3	P01

“



FOR CONTINUATION REFER TO SHEET 2



Contains Ordnance Survey data. © Crown copyright and database rights 2022. Ordnance Survey 100035649						
P01	S8	17/11/2023	Deadline 7	GP	RO	ASB
Rev	Status	Rev. Date	Purpose of revision	Drawn	Check'd	Apprv'd

NOTES:

- The proposed works shown are illustrative only and will be subject to change as part of detailed design development. Any changes will be limited to being within the constraints included in the Development Consent Order (application document reference TR010032/APP/3.1).
- These plans should be read in conjunction with Schedule 1 (Authorised Development) of the Development Consent Order (application document reference TR010032/APP/3.1), the Land Plans (application document reference TR010032/APP/2.2) and the Engineering Drawings and Sections (application document reference TR010032/APP/2.9).
- Proposed works are shown adjacent to the Order Limits to provide greater clarity of the extent of the work but could extend to the Order Limits as well.

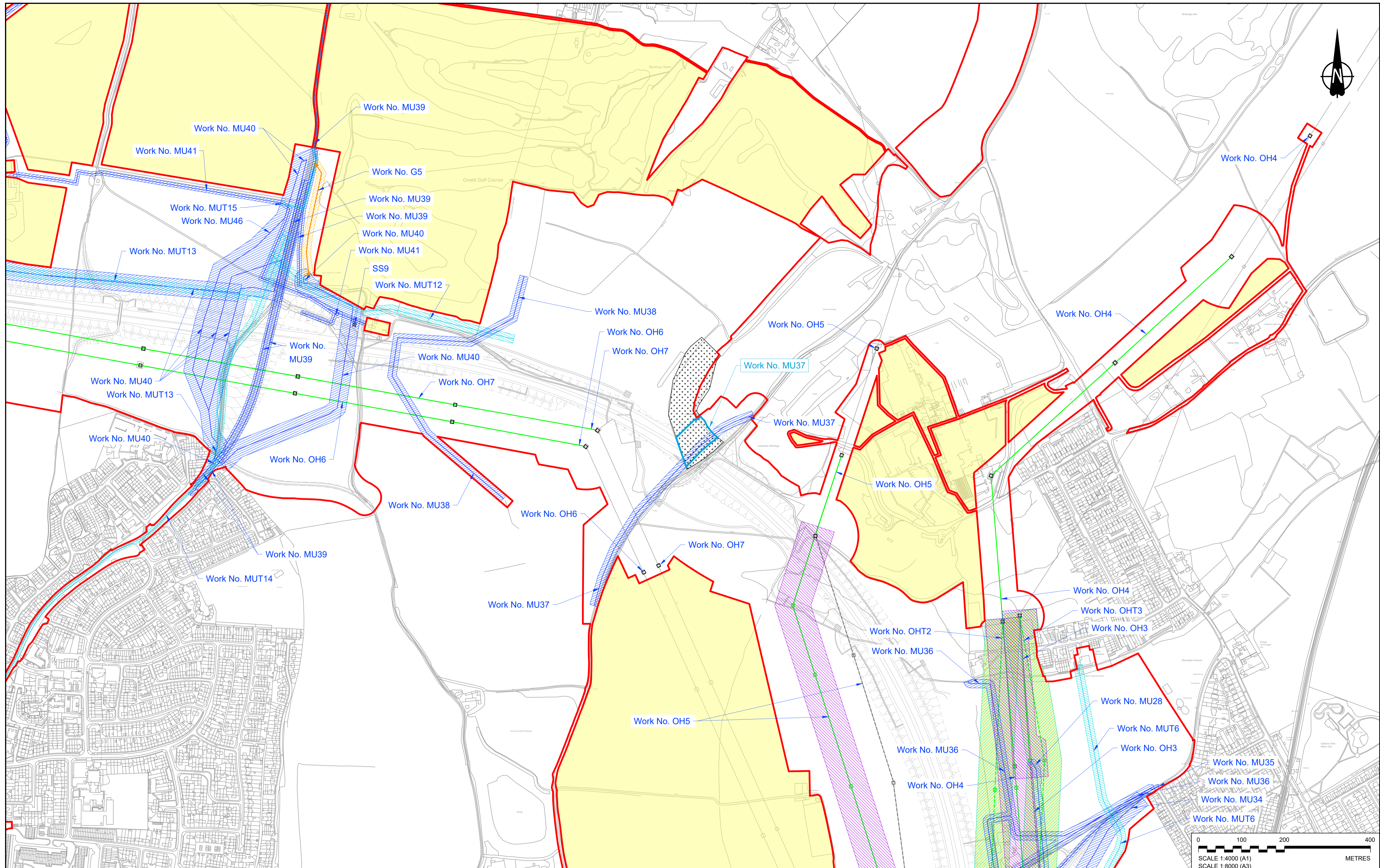
LEGEND:		UTILITY LEGEND:	
	Order Limits		Indicative diverted and modified overhead electricity lines
	Area of Outstanding Natural Beauty (AONB)		Existing overhead electricity lines to be removed
	Area of Ancient Woodland		Indicative temporary overhead electricity lines
	Area excluded from Order Limits		Indicative underground gas diversion
	Utilities Working Areas		Maximum extent of existing gas pipeline to be removed
	Utilities Working Areas Reference		Indicative underground multi-utility alignment
			Indicative temporary underground multi-utility alignment
			Existing pylon to be retained
			Overhead electricity lines works Limits of Deviation
			Gas works Limits of Deviation
			Underground multi-utility works Limits of Deviation
			Temporary overhead electricity lines and multi-utility works Limits of Deviation
			Substation SS

Client:

Project:

LOWER THAMES CROSSING

Status	DCO Examination	Original Size	A1	Revision	P01
Application Document Number	TR010032/APP/9.171	Scale	AS SHOWN		
Drawing title	UTILITY WORKING AREAS IN ANCIENT WOODLAND SHEET 1				
Drawing Number	HE540039-CJV-BOP-SZZ_EMZZZZZZZ-DR-BL-10015				



Contains Ordnance Survey data. © Crown copyright and database rights 2022. Ordnance Survey 100039649

Rev	Status	Rev. Date	Purpose of revision	Drawn	Check'd	Apprv'd
P01	S8	17/11/2023	Deadline 7	GP	RO	ASB

NOTES:

- The proposed works shown are illustrative only and will be subject to change as part of detailed design development. Any changes will be limited to being within the constraints included in the Development Consent Order (application document reference TR010032/APP/3.1).
- These plans should be read in conjunction with Schedule 1 (Authorised Development) of the Development Consent Order (application document reference TR010032/APP/3.1), the Land Plans (application document reference TR010032/APP/2.2) and the Engineering Drawings and Sections (application document reference TR010032/APP/2.9).
- Proposed works are shown adjacent to the Order Limits to provide greater clarity of the extent of the work but could extend to the Order Limits as well.

LEGEND:		UTILITY LEGEND:	
	Order Limits		Indicative diverted and modified overhead electricity lines
	Area of Outstanding Natural Beauty (AONB)		Existing overhead electricity lines to be removed
	Area excluded from Order Limits		Indicative temporary overhead electricity lines
	Utilities Working Areas		Indicative underground gas diversion
	Utilities Working Areas Reference		Maximum extent of existing gas pipeline to be removed
			Indicative underground multi-utility alignment
			Indicative temporary underground multi-utility alignment
			Existing pylon to be retained
			Overhead electricity lines works Limits of Deviation
			Gas works Limits of Deviation
			Underground multi-utility works Limits of Deviation
			Temporary overhead electricity lines and multi-utility works Limits of Deviation
			Substation SS

Client: **national highways**

Project: **LOWER THAMES CROSSING**

Status	DCO Examination	Original Size	A1	Revision	P01
Application Document Number	TR010032/APP/9.171	Scale	AS SHOWN		
Drawing title	UTILITY WORKING AREAS IN ANCIENT WOODLAND SHEET 3				
Drawing Number	HE540039-CJV-BOP-SZZ_EMZZZZZZZ-DR-BL-10015				

If you need help accessing this or any other National Highways information, please call **0300 123 5000** and we will help you.

© Crown copyright 2023.

You may re-use this information (not including logos) free of charge in any format or medium, under the terms of the Open Government Licence. To view this licence:

visit www.nationalarchives.gov.uk/doc/open-government-licence/

write to the **Information Policy Team, The National Archives, Kew, London TW9 4DU**, or email psi@nationalarchives.gsi.gov.uk.

Mapping (where present): © Crown copyright and database rights 2023 OS 100030649. You are permitted to use this data solely to enable you to respond to, or interact with, the organisation that provided you with the data. You are not permitted to copy, sub-licence, distribute or sell any of this data to third parties in any form.

If you have any enquiries about this publication email info@nationalhighways.co.uk or call **0300 123 5000***.

*Calls to 03 numbers cost no more than a national rate call to an 01 or 02 number and must count towards any inclusive minutes in the same way as 01 and 02 calls.

These rules apply to calls from any type of line including mobile, BT, other fixed line or payphone. Calls may be recorded or monitored.

Printed on paper from well-managed forests and other controlled sources when issued directly by National Highways.

Registered office Bridge House, 1 Walnut Tree Close, Guildford GU1 4LZ

National Highways Limited registered in England and Wales number 09346363